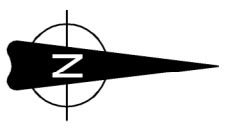
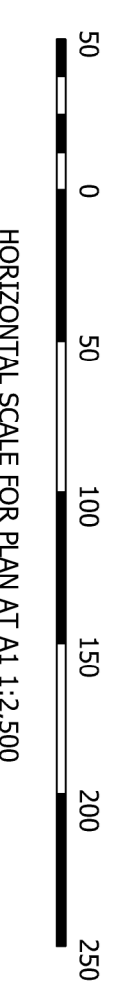
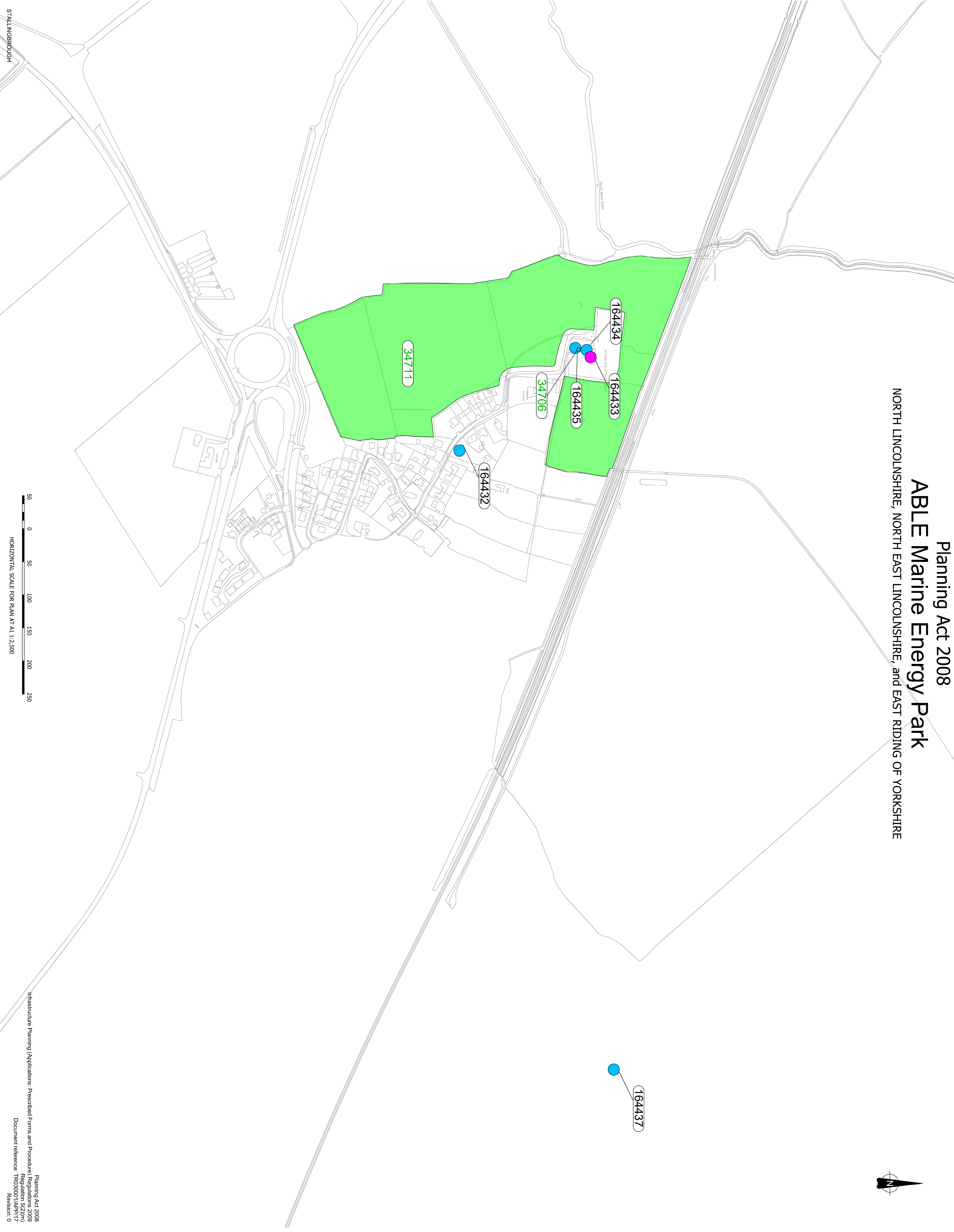


Planning Act 2008  
**ABLE Marine Energy Park**  
 NORTH LINCOLNSHIRE, NORTH EAST LINCOLNSHIRE, and EAST RIDING OF YORKSHIRE



- KEY
- Scheduled Monument
  - Listed Building Grade I
  - Listed Building Grade II
  - Listed Building Grade II\*
  - Sunk Island - Conservation Area
  - Thornton Curtis - Conservation Area
  - Barrow upon Humber - Conservation Area
  - Conservation Area
  - 00 IOE (Image of England Reference)
  - 00 English Heritage UID Reference



STALINGBOURGH

Planning Act 2008  
 Infrastructure Planning (Applications: Prescribed Forms and Procedure) Regulations 2009  
 Regs 2(1) & 2(2)(b)  
 Document reference: TR0300  
 Revision: 0

Project		ABLE Humber Ports Ltd	
Client		ABLE UK Ltd	
Title		Heritage Plan Sheet Z7	

Rev	Date	For Approval	Comments	Rev	CHK	APP
0	19/05/11					

Scale	1:2,500@A1	Drawn	R Kahl	Checked	R Cam
Date	19/05/2011	Drawn	R Cam	Checked	R Cam
Drawing No.	AME-09189	Revision	0		

**FOR APPROVAL**